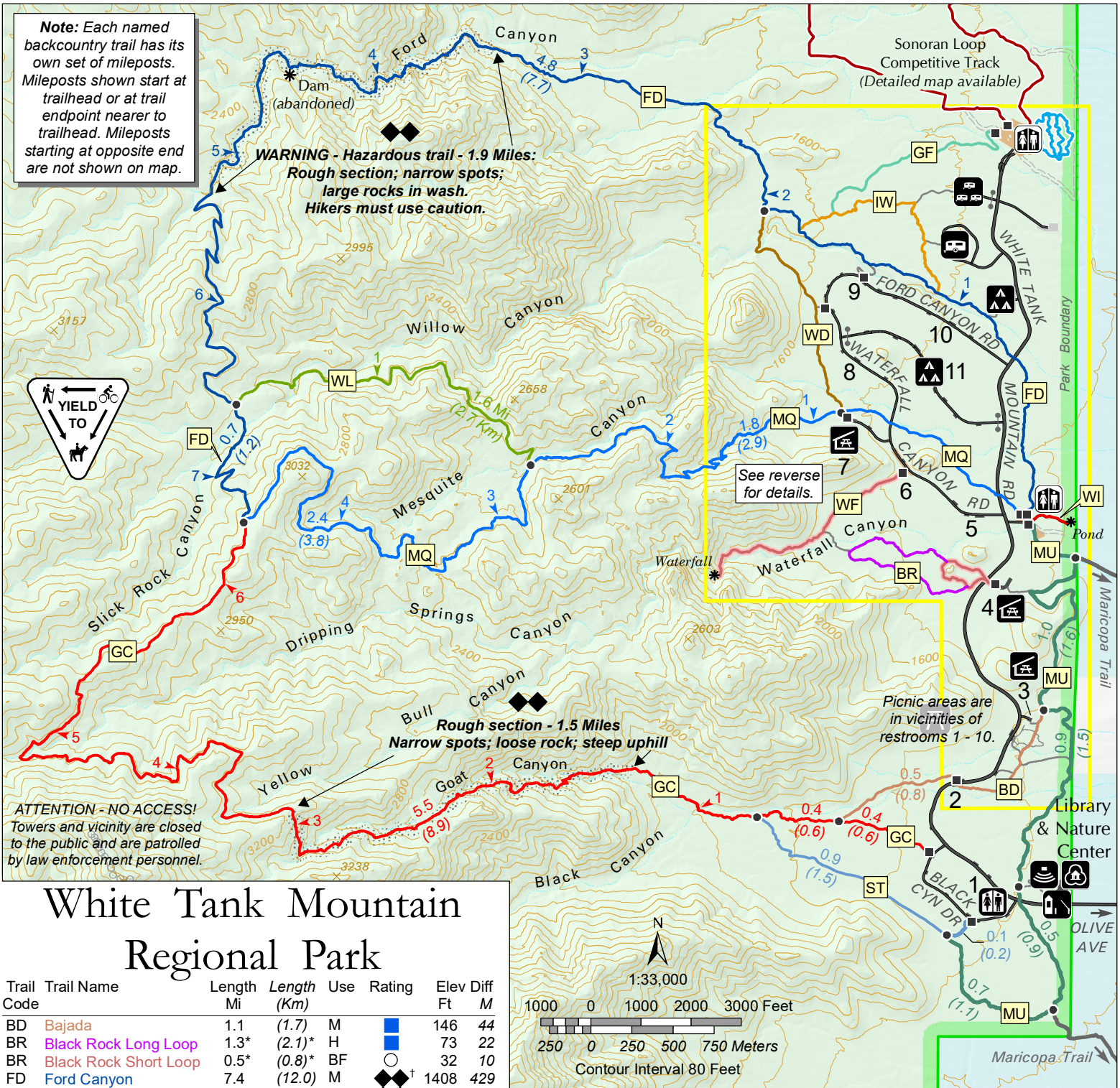


Note: Each named backcountry trail has its own set of mileposts. Mileposts shown start at trailhead or at trail endpoint nearer to trailhead. Mileposts starting at opposite end are not shown on map.

WARNING - Hazardous trail - 1.9 Miles:
Rough section; narrow spots; large rocks in wash. Hikers must use caution.

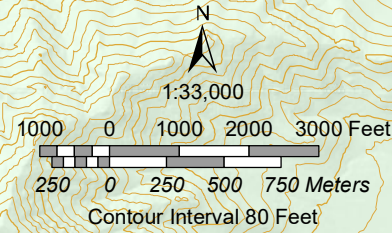
ATTENTION - NO ACCESS!
Towers and vicinity are closed to the public and are patrolled by law enforcement personnel.



White Tank Mountain Regional Park

Trail Code	Trail Name	Length Mi	Length (Km)	Use	Rating	Elev Ft	Diff M
BD	Bajada	1.1	(1.7)	M	■	146	44
BR	Black Rock Long Loop	1.3*	(2.1)*	H	■	73	22
BR	Black Rock Short Loop	0.5*	(0.8)*	BF	○	32	10
FD	Ford Canyon	7.4	(12.0)	M	◆◆◆	1408	429
GC	Goat Camp	6.3	(10.1)	M	◆◆◆†	1734	528
GF	Gray Fox	0.9	(1.4)	M	●	94	29
IW	Ironwood	0.9	(1.5)	M	■	87	27
MQ	Mesquite Canyon	5.0	(8.1)	M	◆◆◆†	1483	452
MU	Mule Deer (Maricopa Tr.)	3.4	(5.5)	M	■	143	44
ST	South (part Maricopa Tr.)	1.0	(1.7)	M	■	181	55
WD	Waddell	1.0	(1.6)	M	●	98	30
WF	Waterfall††	0.9	(1.5)	BF; H	○	262	80
WI	Wildlife	0.2	(0.3)	M	●	15	5
WL	Willow Canyon	1.6	(2.7)	M	◇	336	102

- Lengths shown above are one-way unless indicated by * for round-trip.
- Lengths on map are for segments between trail junctions (●), or junction and trailhead. (Road crossings excluded.)
- Due to rounding, segment lengths on map may not add up to trail lengths above.
- †FD outside the wash bottom, and first mile of MQ, are rated ■.
- Elev Diff is difference in elevation between low and high points, which may or may not match end points of trail. Gross change may be greater.
- ††Waterfall Trail: First 0.5 mile is Barrier-free/Interpretive; Hike Only to waterfall.



Use
 M = Multiple Use (all non-motorized access is allowed)
 H = Hike Only
 BF = Barrier-free/Interpretive

Rating
 ○ Easiest
 ● Easy
 ■ Moderate
 ◇ Moderate - Difficult
 ◆◆◆ Difficult
 ◆◆◆◆ Extremely Difficult

	Entrance Station		Playground
	Nature Center, Branch Library & Amphitheater		Youth Group Area (By reservation)
	Restrooms		Family Campground
	Portable Restroom		RV Dump Station
	3, 4, 7 Group Picnic Ramadas (Reservable)		Group Campground (By reservation)

(See other side for locations of some of these facilities.)

	Maricopa Trail*		Milepost*
	Park Trail*		Locked Gate
	Barrier-free Trail		Service Road (Admin & emergency use only)
	Competitive Track*		
	Trailhead/Track Start		

*Trail/track color varies by name.

Welcome to White Tank Mountain Regional Park

The freestanding, deeply serrated, 4000-foot-high White Tank Mountains separate the Phoenix Basin of the Salt River Valley from the Hassayampa Plain. Floodwaters have scoured out a series of depressions, or "tanks," in the white granite rock, thus the name of the mountains.

Nature Center

The **Nature Center**, located in the new Regional Library, offers maps, trail information, annual passes, refreshments, animal displays, and souvenirs. First aid and a phone are available.

The **Amphitheater** is located behind the Nature Center; it is primarily used for educational programs presented by the Interpretive Ranger. For information on programs, visit our website.

Picnicking

Picnic Areas 1-3, 5, 6, 8-10 have tables (some in small shelters), grills, restrooms, and water. Area 6 has a playground. (The numbers on the map refer to the numbered restrooms; tables are nearby)

Group Picnic Areas 3 and 4 have ramadas. Each has a fire ring, activity court, grill, electricity, and four tables. Area 4 also has a playground. Area 7 ramadas have two tables each. Each ramada can be reserved for a fee.

Camping

The **Youth Group Area** features tent sites with facilities. Overflow Youth camping is along Willow Canyon Road. By reservation only for a fee.

The **Family Campground** offers 40 campsites with tables, grills, fire ring, water, and 30 and 50 amp hookups. Restrooms and showers. Dump station. Reservations available: <https://maricopacountyparks.net/> or (602) 506-2930.

The **Group Campground** features ramadas, tables, activity court, fire ring, BBQ grills, electric service, restroom with showers, and large parking area. Non-refundable reservation fee, plus an additional nightly fee per unit; by reservation only. No hookups or dump station. For reservations: (623) 935-2505.

Trails

The **Trailhead Staging Area** has horse facilities, tables, and a portable toilet. The park offers some 28 miles of shared-use trails of varied difficulty. Some may be extremely difficult for horses and bikes.

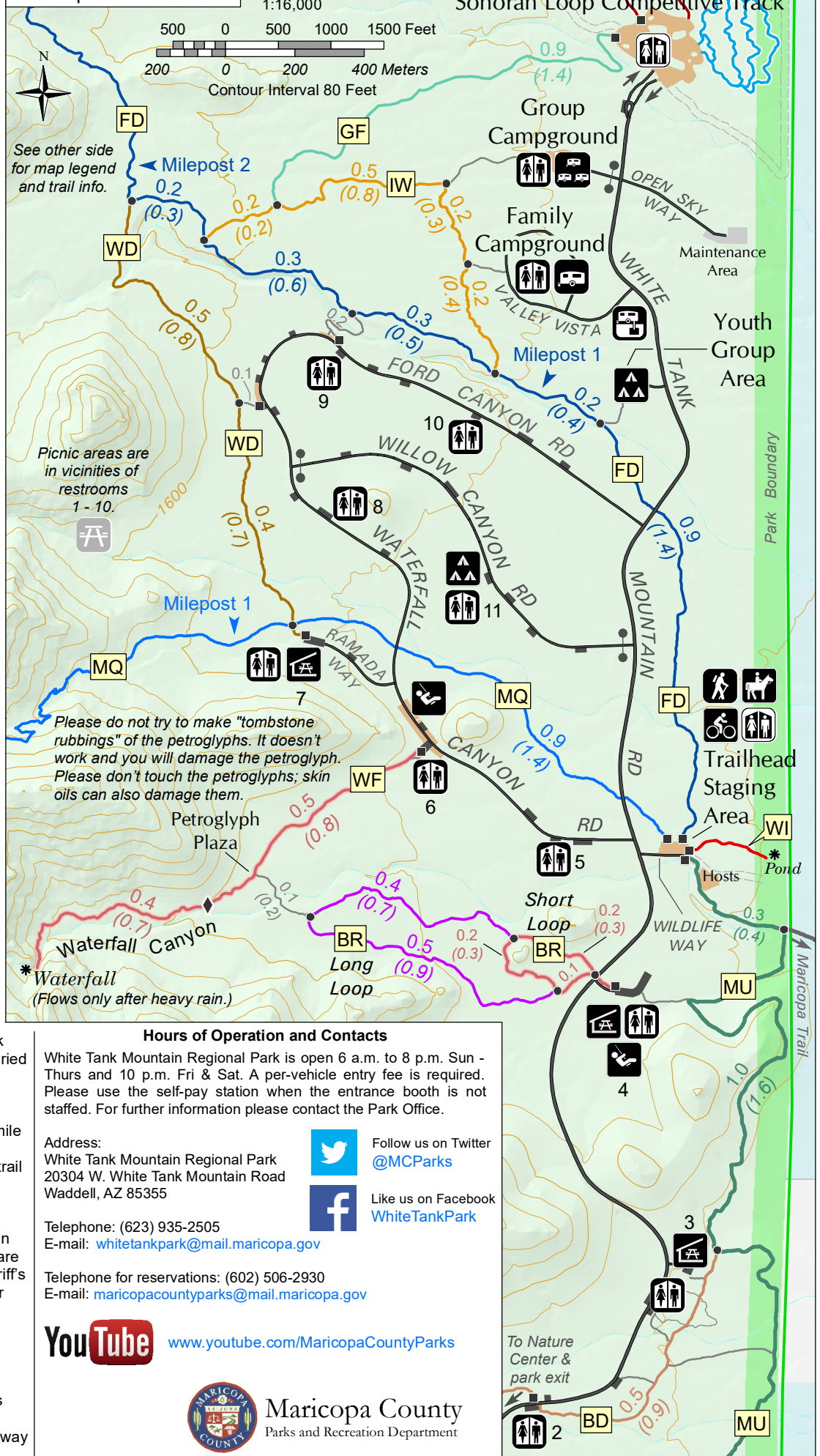
The Black Rock Short Loop and the first half-mile of Waterfall Trail are **barrier-free trails**. The Black Rock Short Loop is also an interpretive trail describing flora and ancient petroglyphs.

Note: Travel can be arduous if you are not prepared. Always carry plenty of water, use sun protection, and let someone know where you are going. Please enter the Maricopa County Sheriff's Office phone number (602)-876-1000 into your phone before hiking. For emergency, dial 911.

Competitive Track

The **Competitive Track** provides challenging, strenuous, and high-speed recreation for individuals, groups, and organized events. It is shared-use and is open to runners, mountain bikers, and equestrians. Please obey the one-way signs. A detailed map is available.

Close-up of Park Facilities



Hours of Operation and Contacts

White Tank Mountain Regional Park is open 6 a.m. to 8 p.m. Sun - Thurs and 10 p.m. Fri & Sat. A per-vehicle entry fee is required. Please use the self-pay station when the entrance booth is not staffed. For further information please contact the Park Office.

Address:
White Tank Mountain Regional Park
20304 W. White Tank Mountain Road
Waddell, AZ 85355



Follow us on Twitter
[@MCParks](https://twitter.com/MCParks)



Like us on Facebook
[WhiteTankPark](https://www.facebook.com/WhiteTankPark)

Telephone: (623) 935-2505
E-mail: whitetankpark@mail.maricopa.gov

Telephone for reservations: (602) 506-2930
E-mail: maricopacountyparks@mail.maricopa.gov



www.youtube.com/MaricopaCountyParks



Maricopa County
Parks and Recreation Department